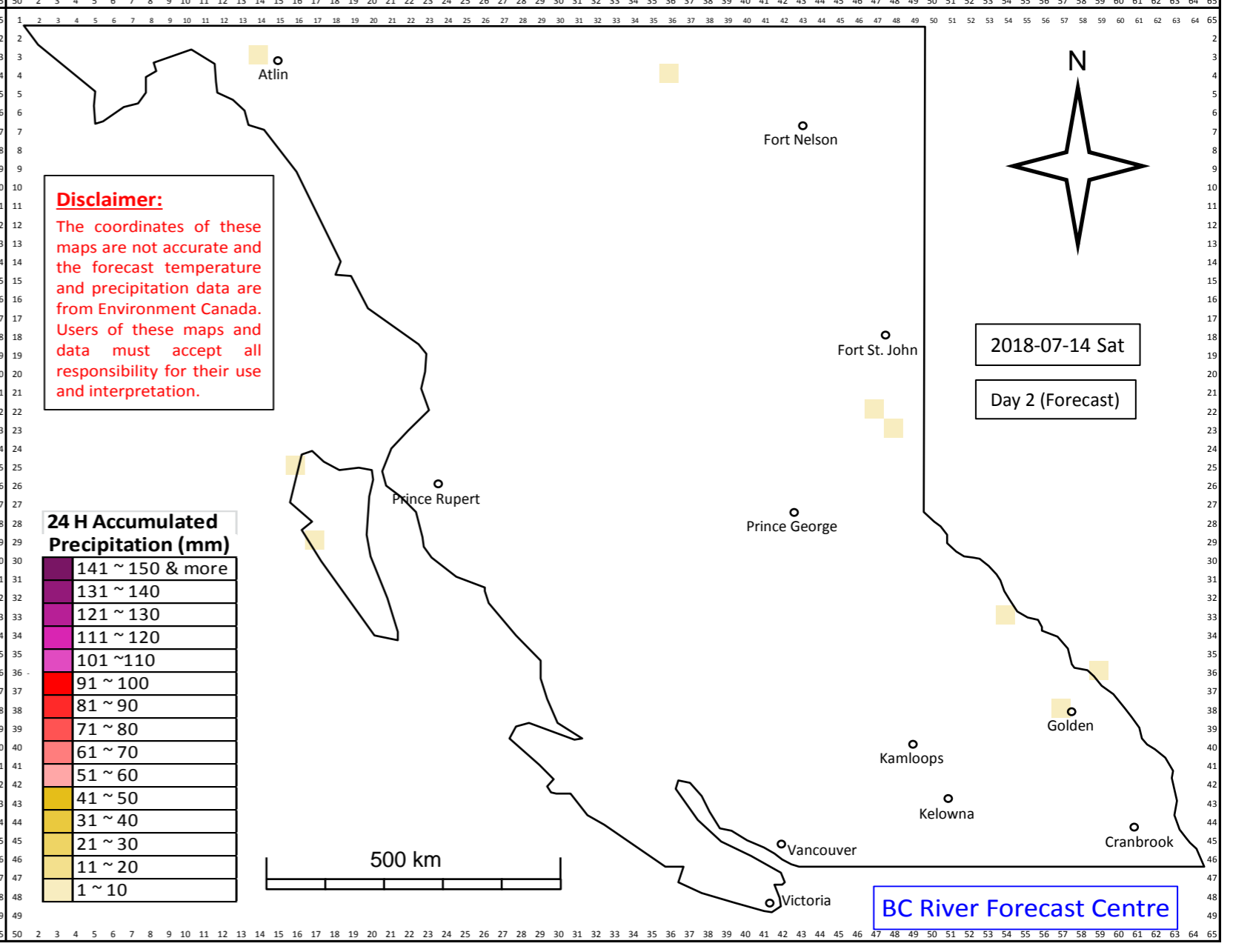
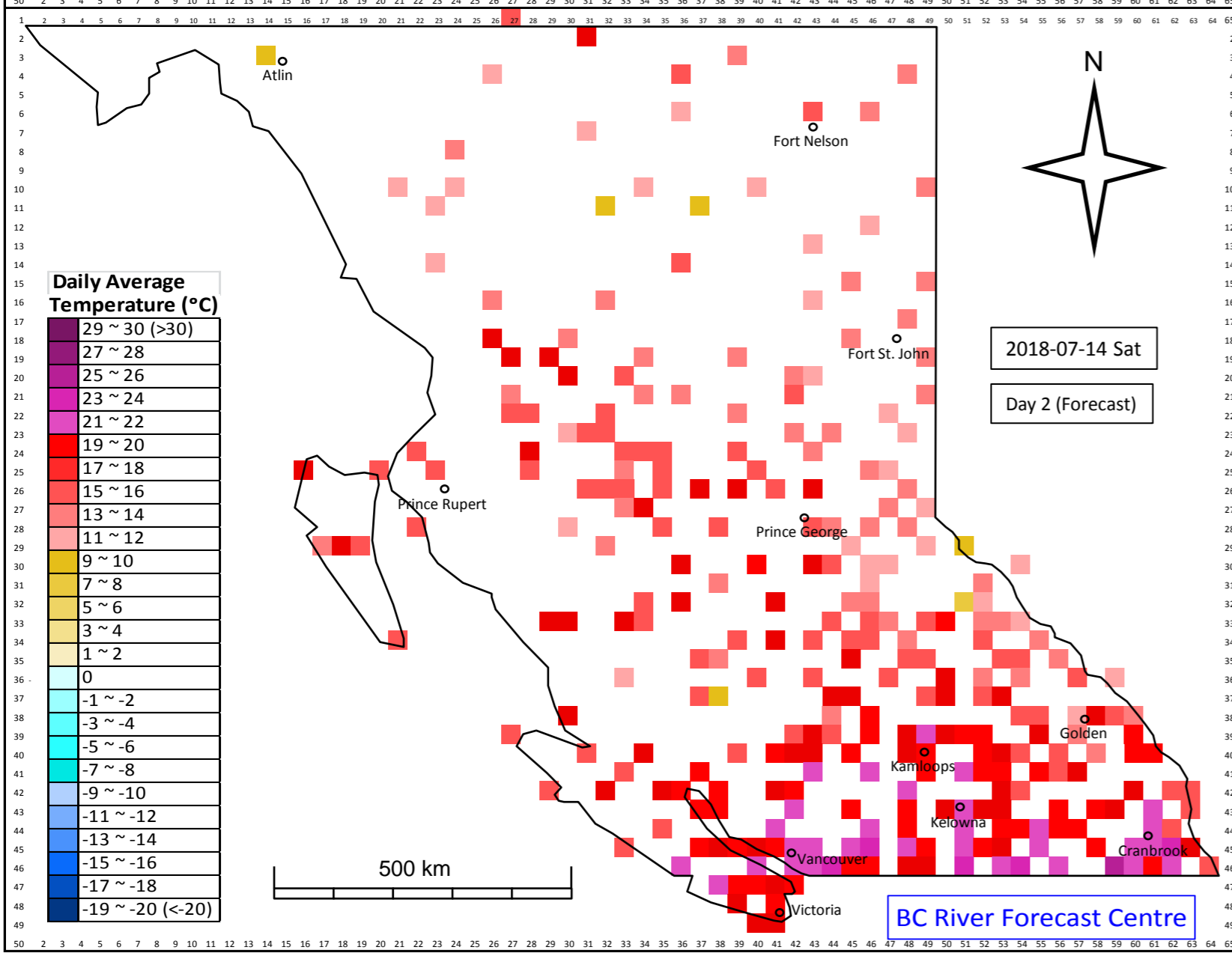
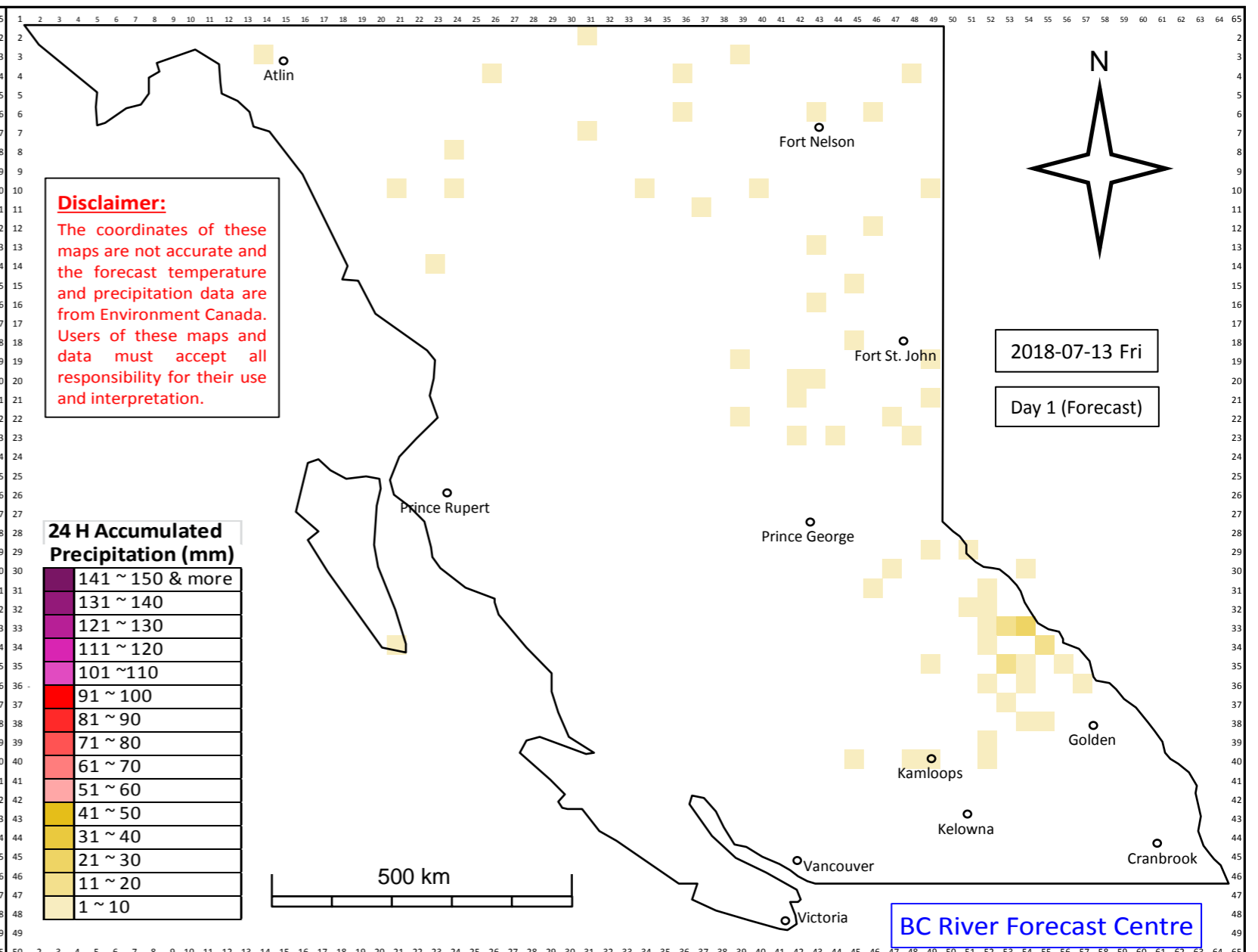
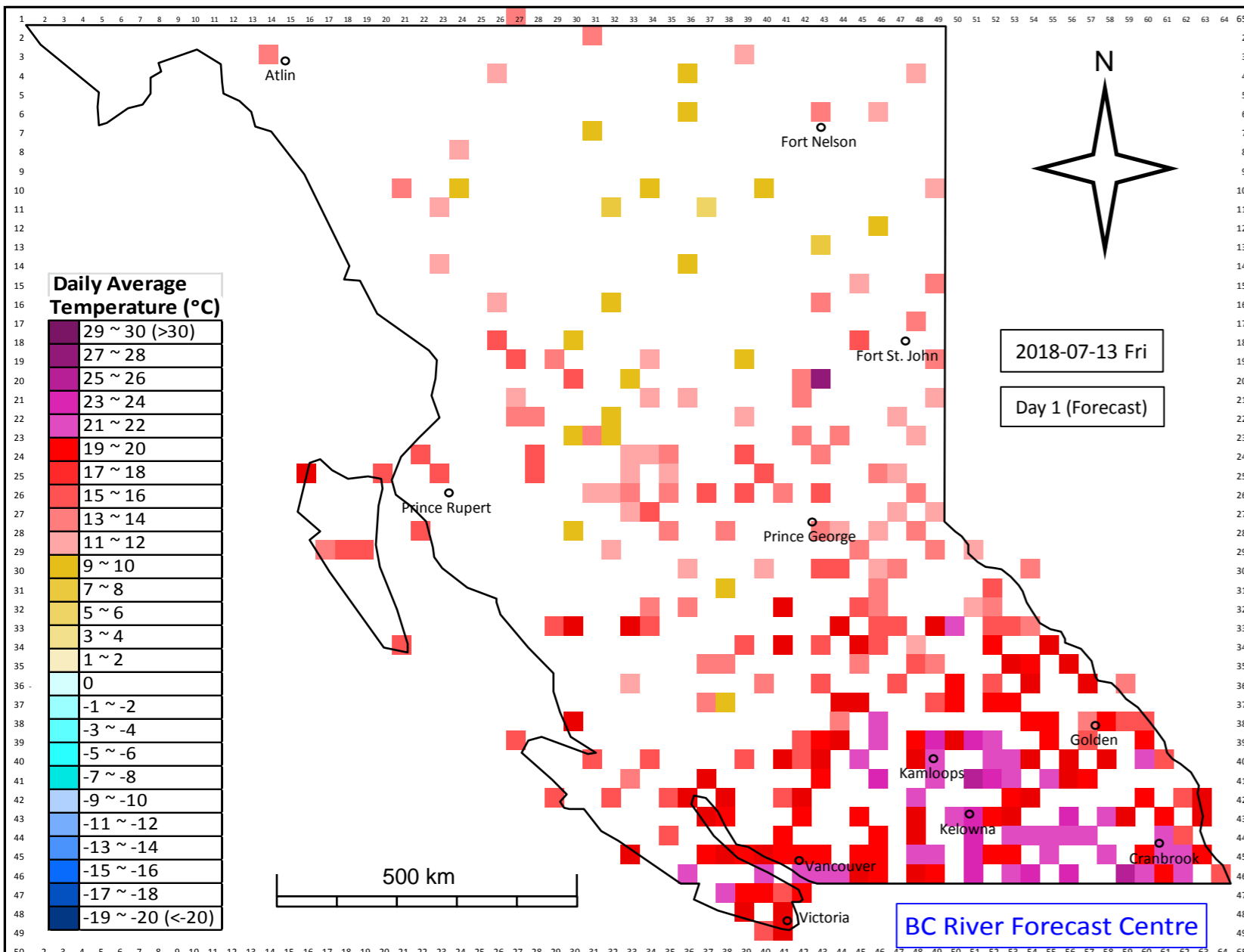


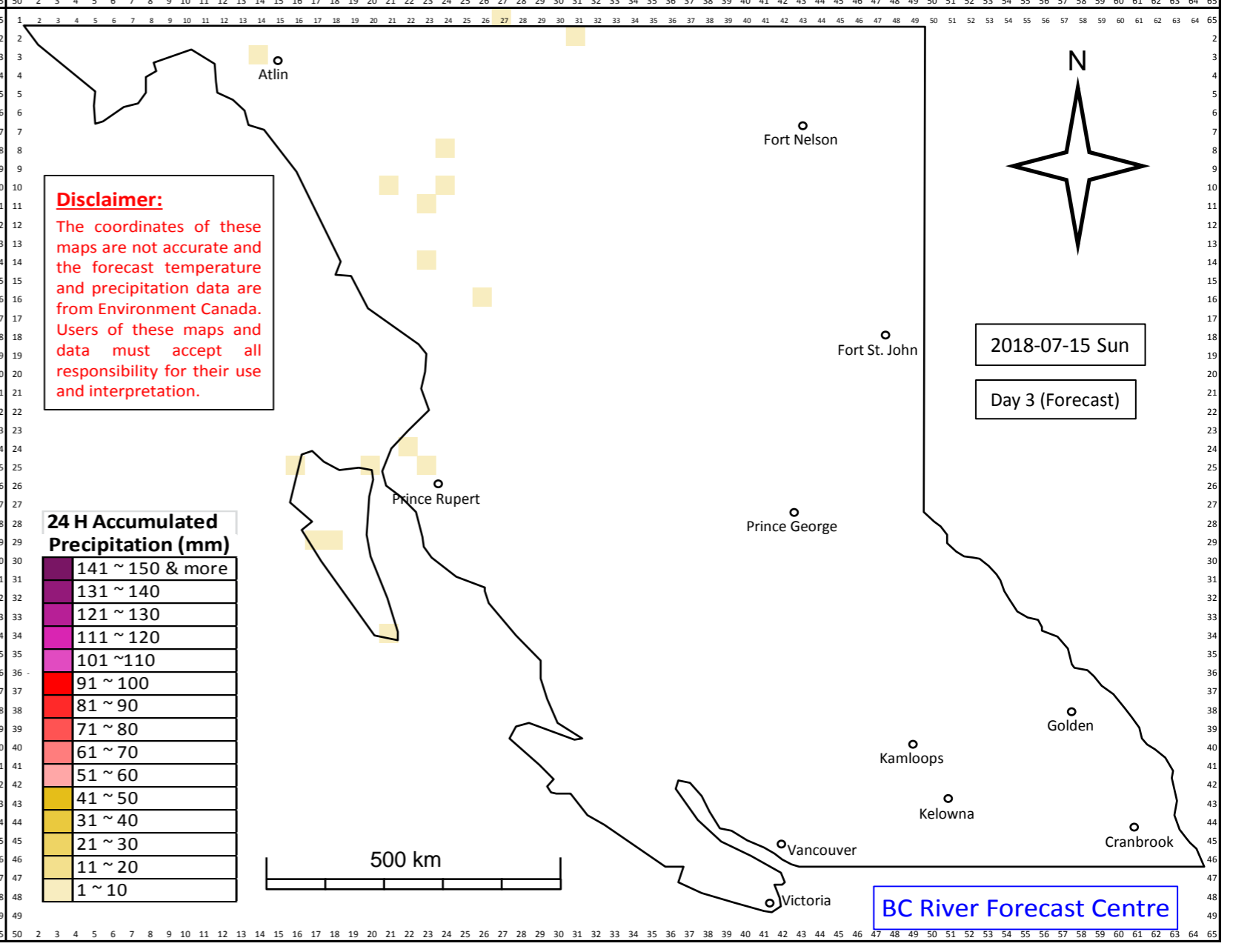
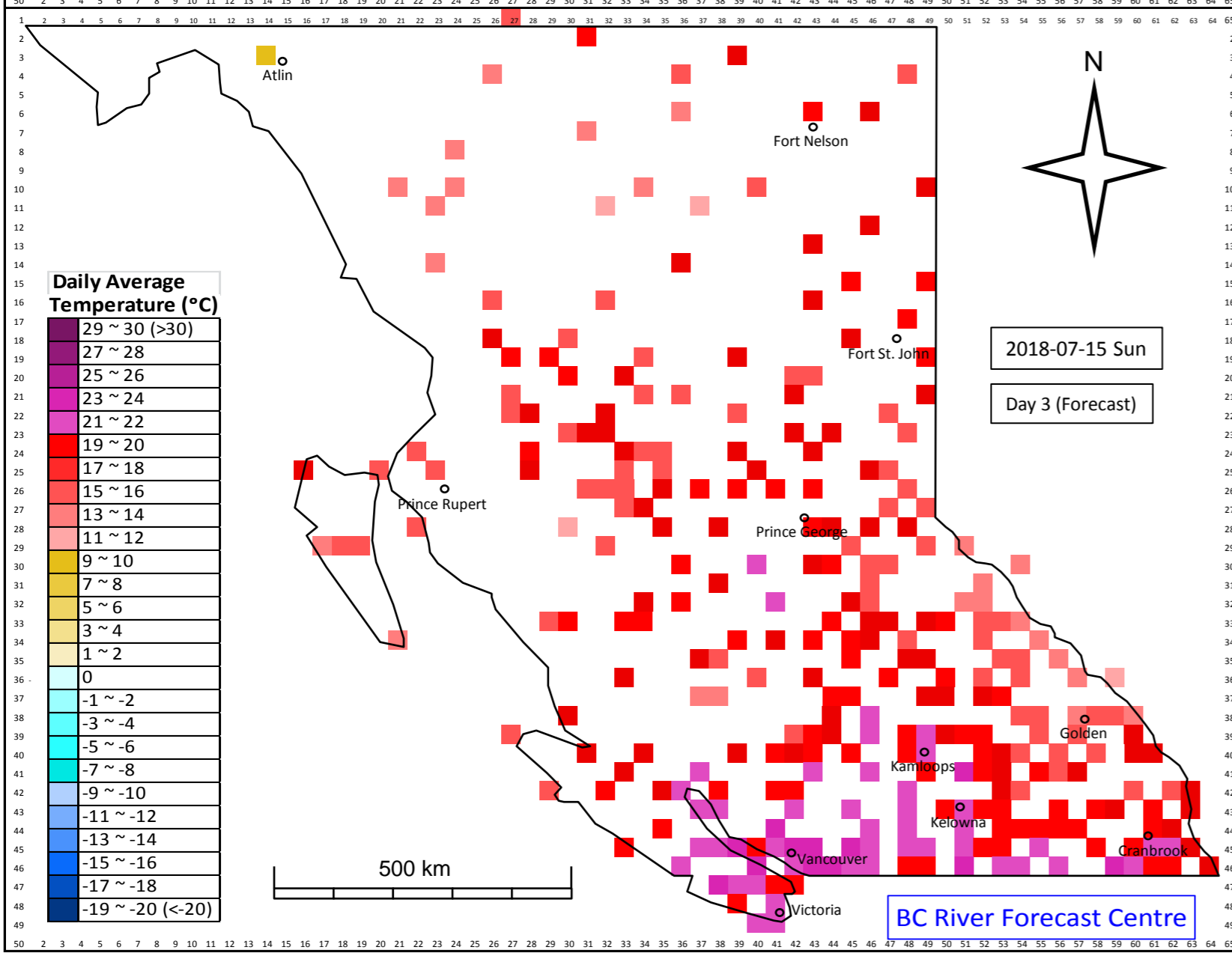
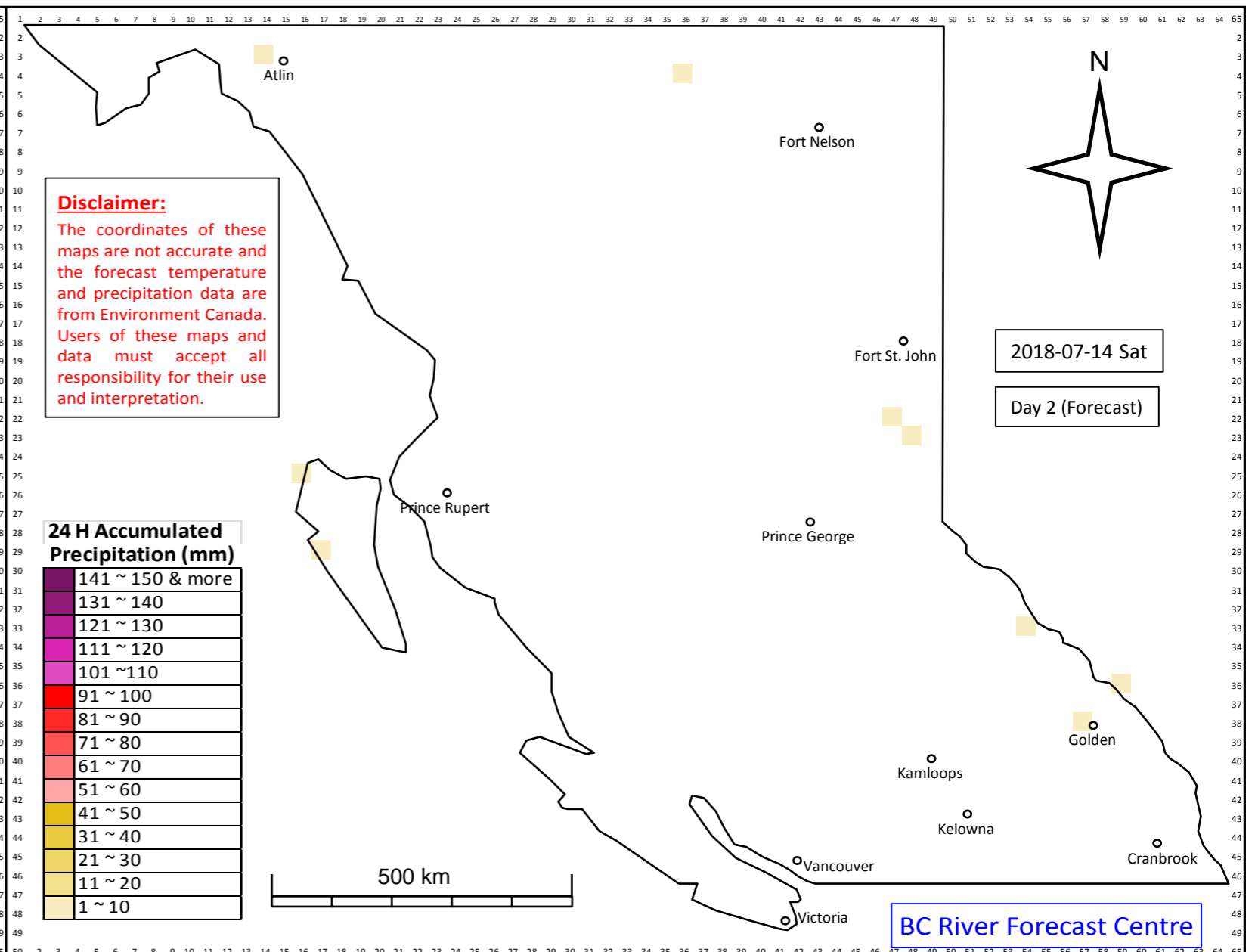
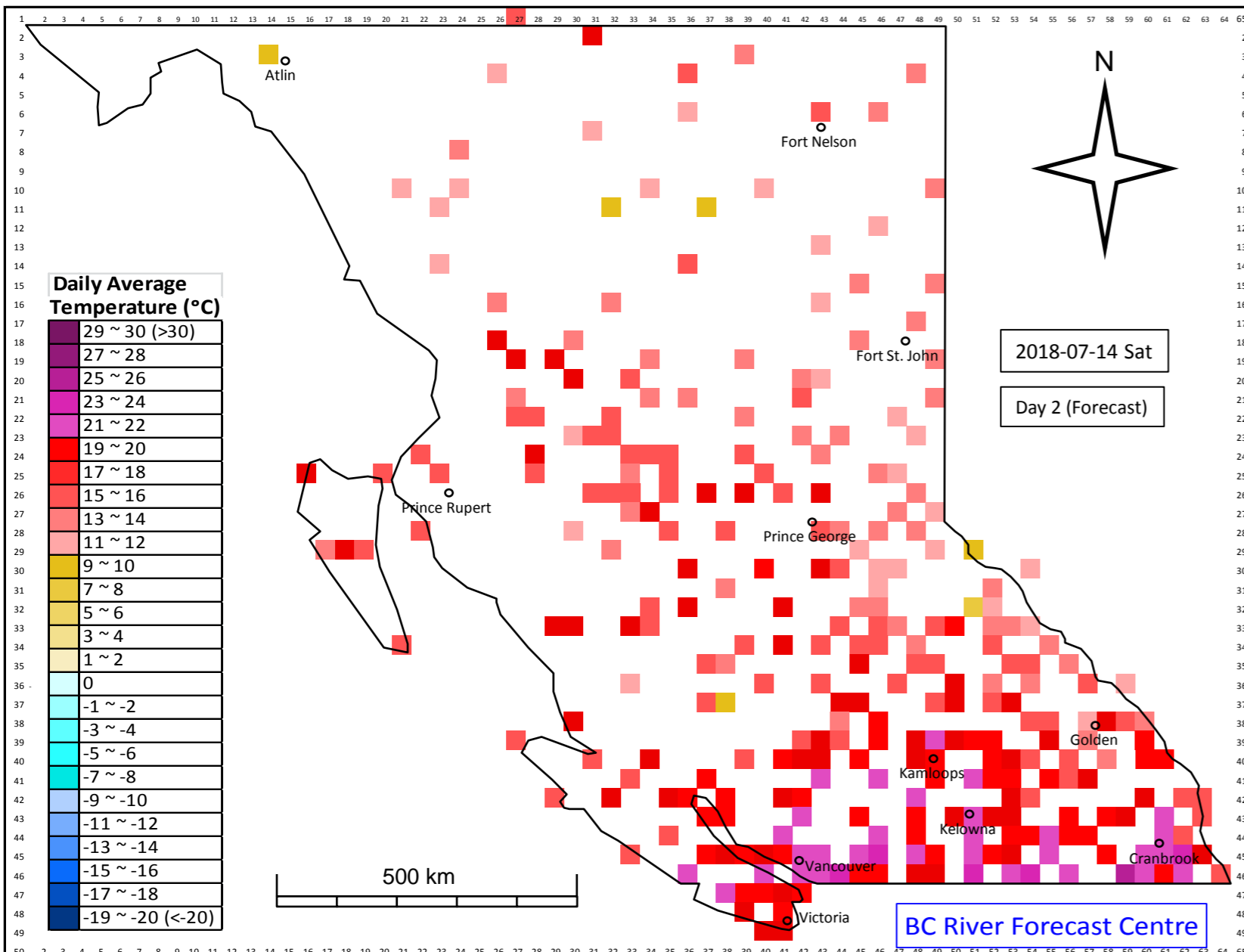
**Disclaimer:**  
The coordinates of these maps are not accurate and the forecast temperature and precipitation data are from Environment Canada. Users of these maps and data must accept all responsibility for their use and interpretation.

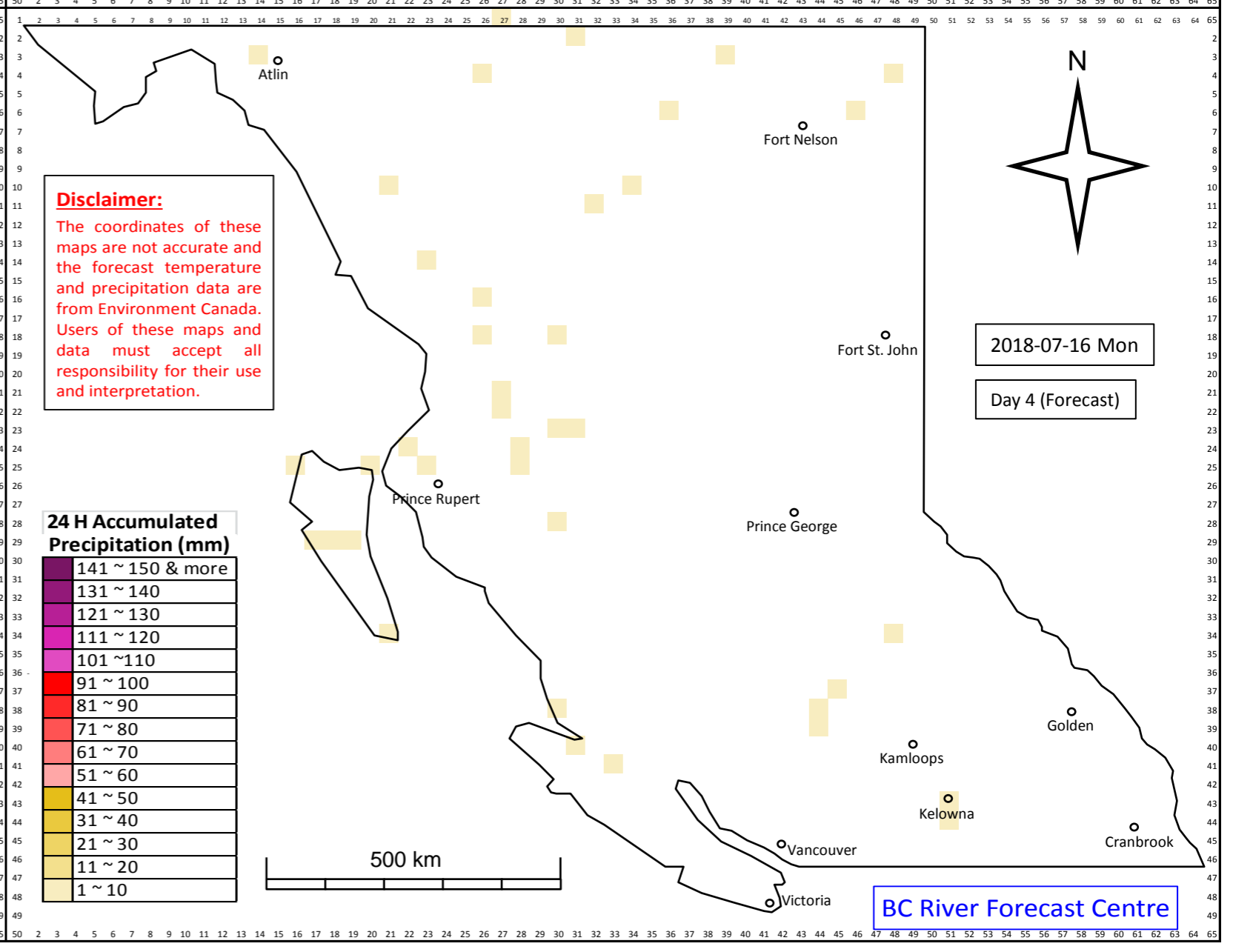
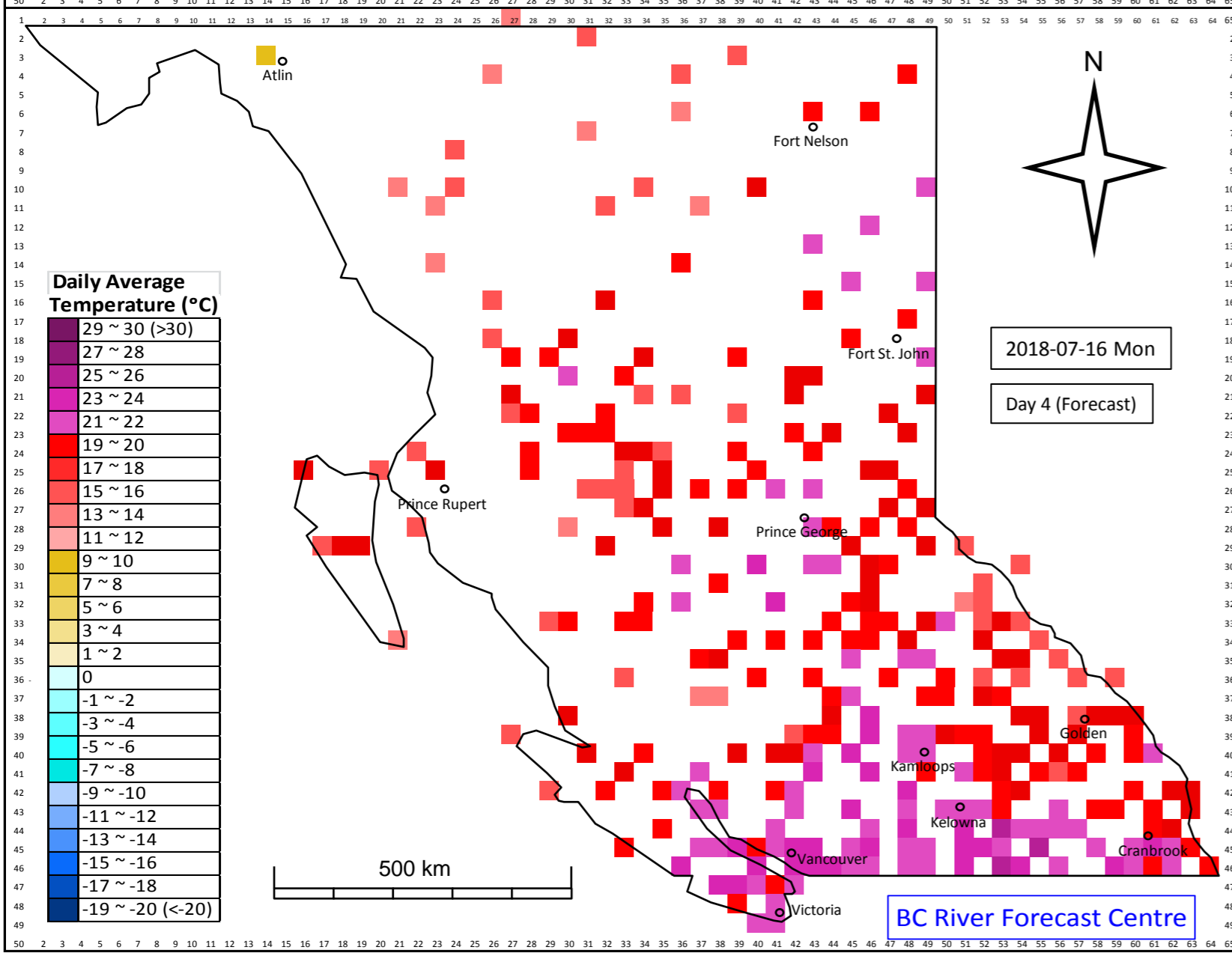
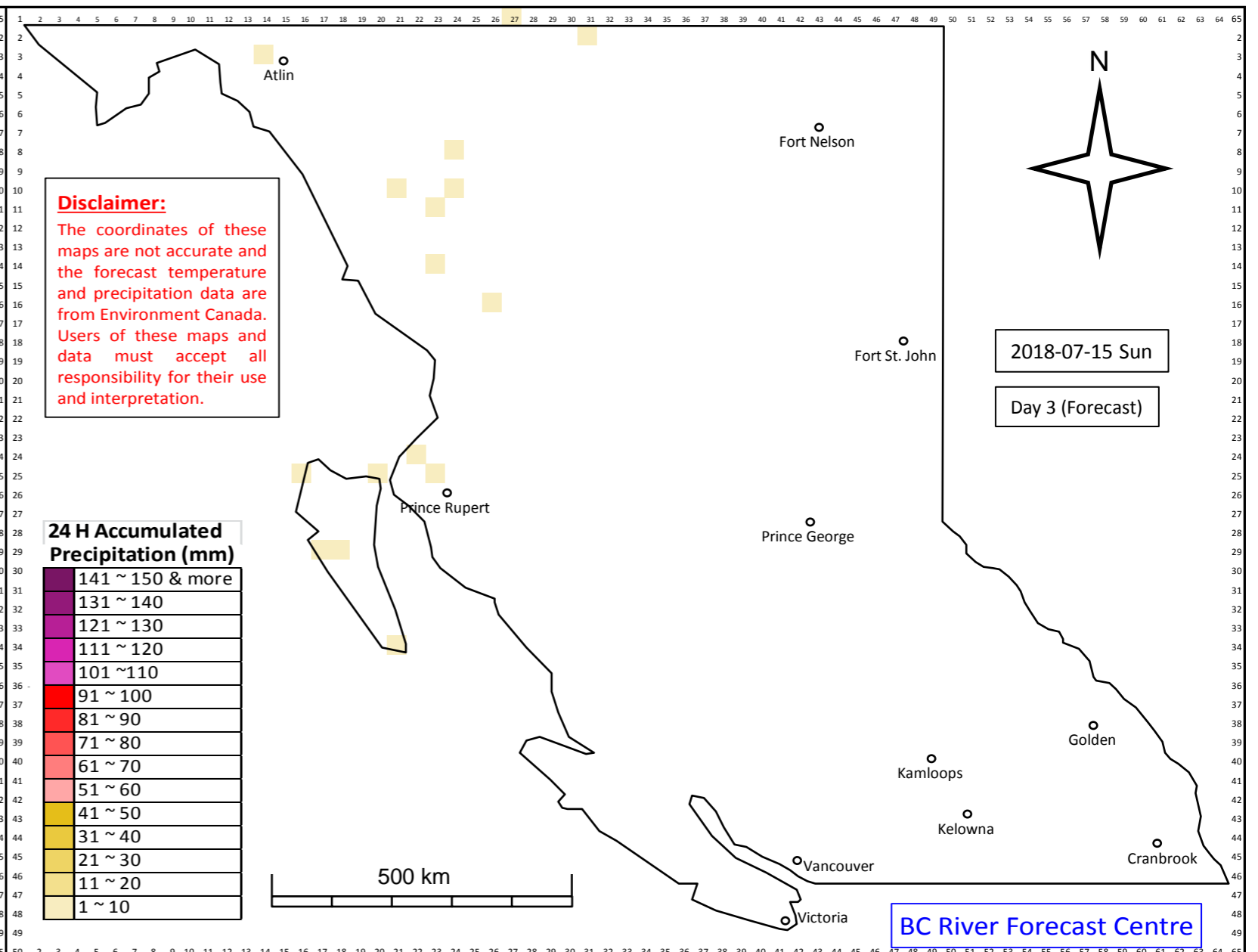
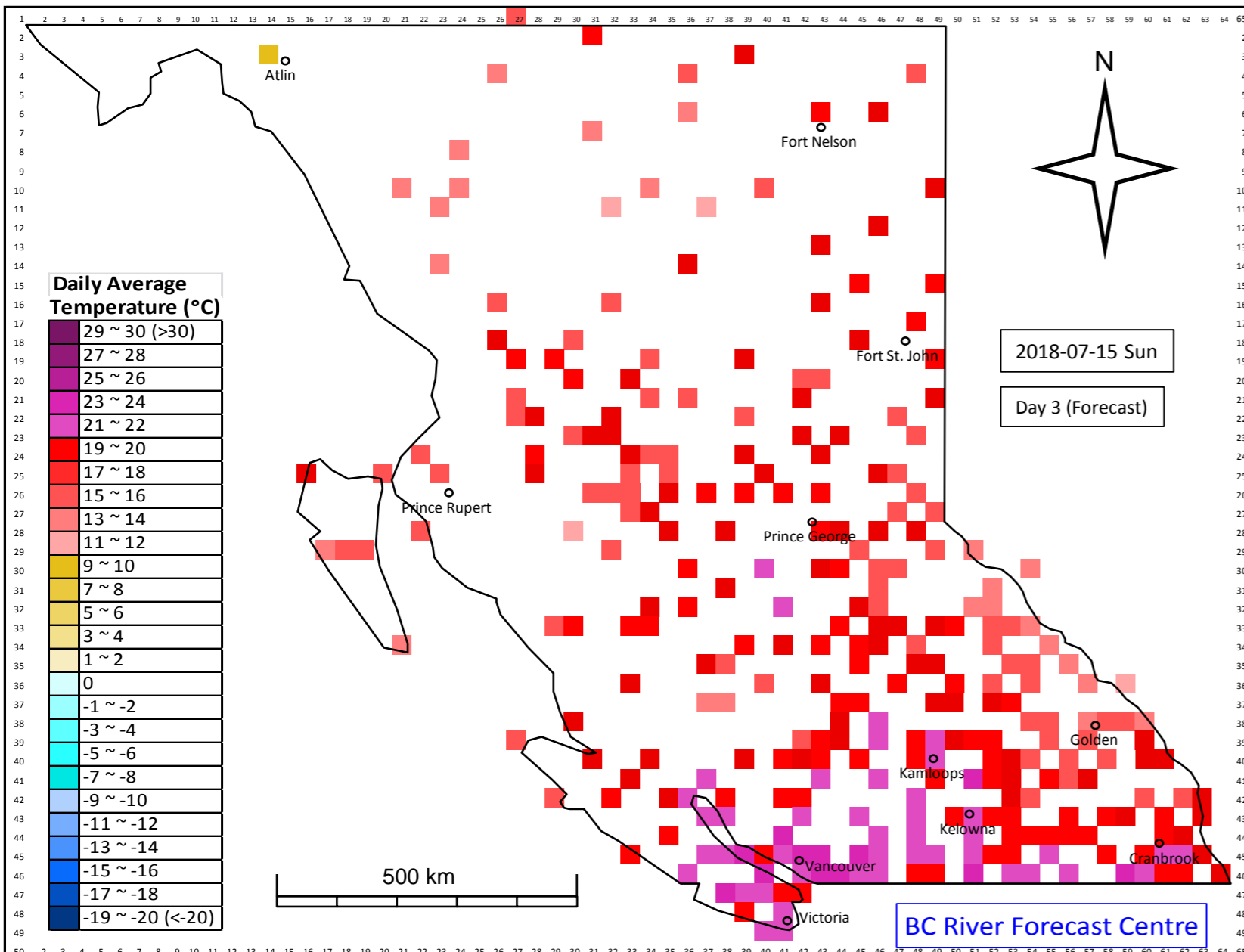
**Disclaimer:**  
The coordinates of these maps are not accurate and the forecast temperature and precipitation data are from Environment Canada. Users of these maps and data must accept all responsibility for their use and interpretation.

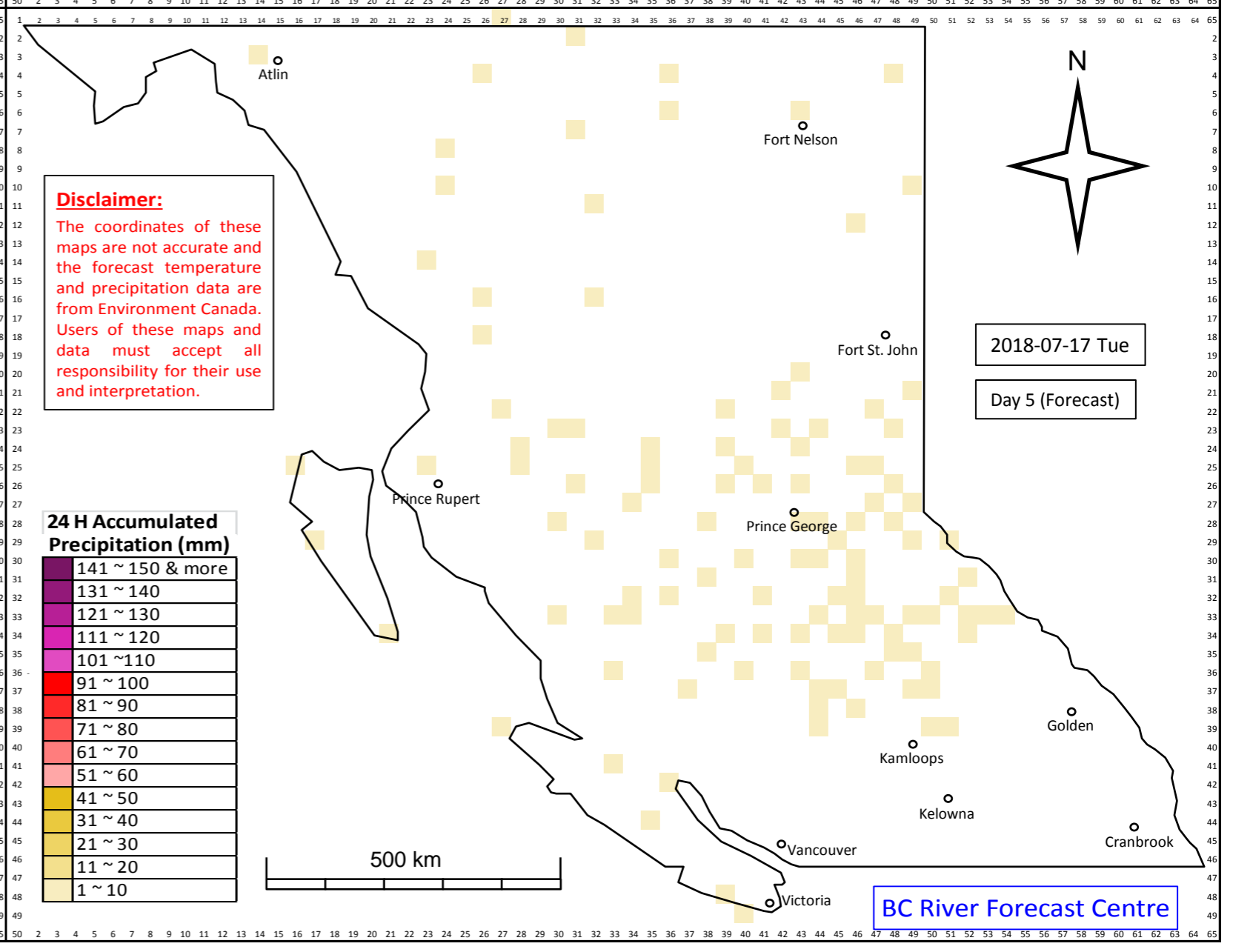
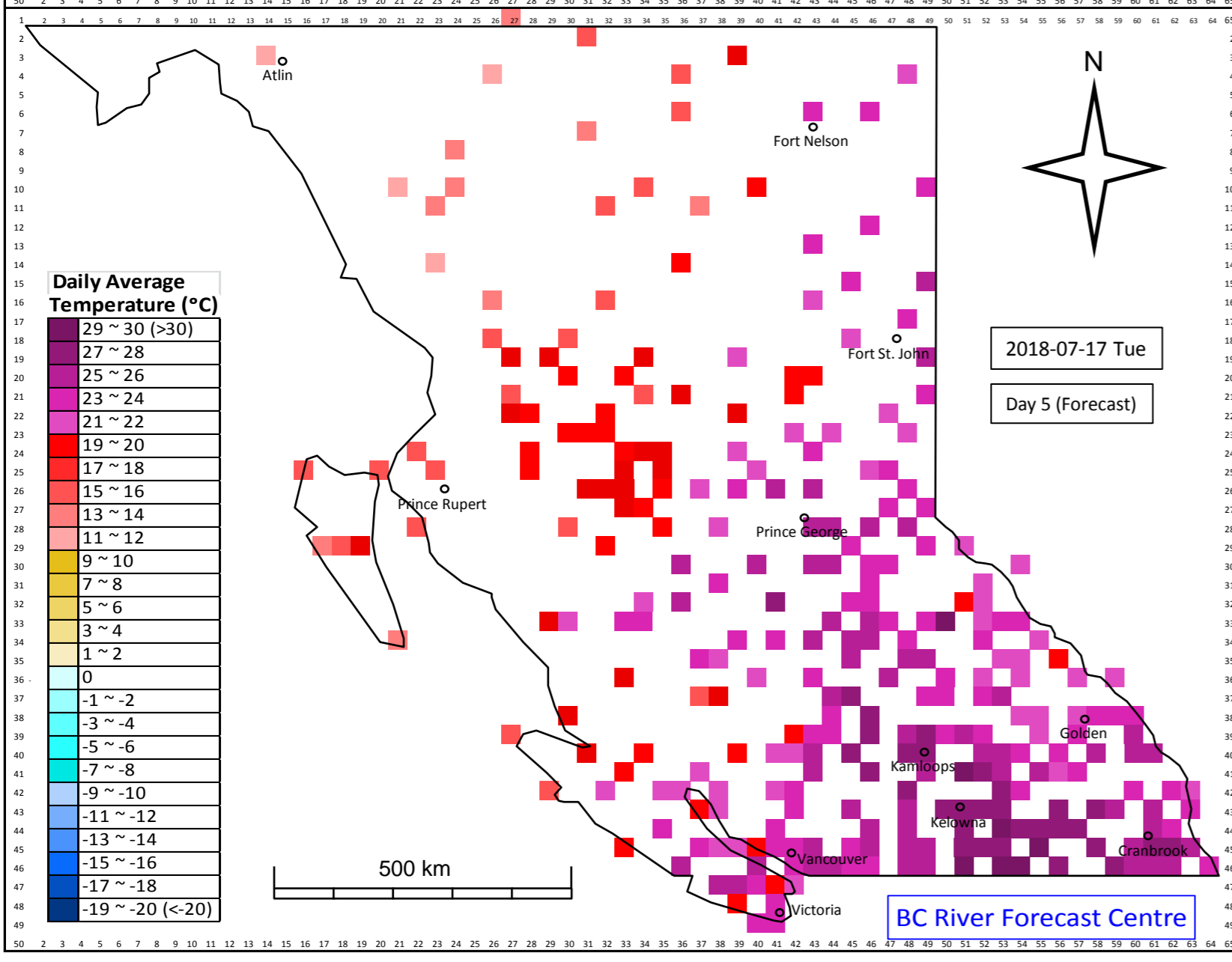
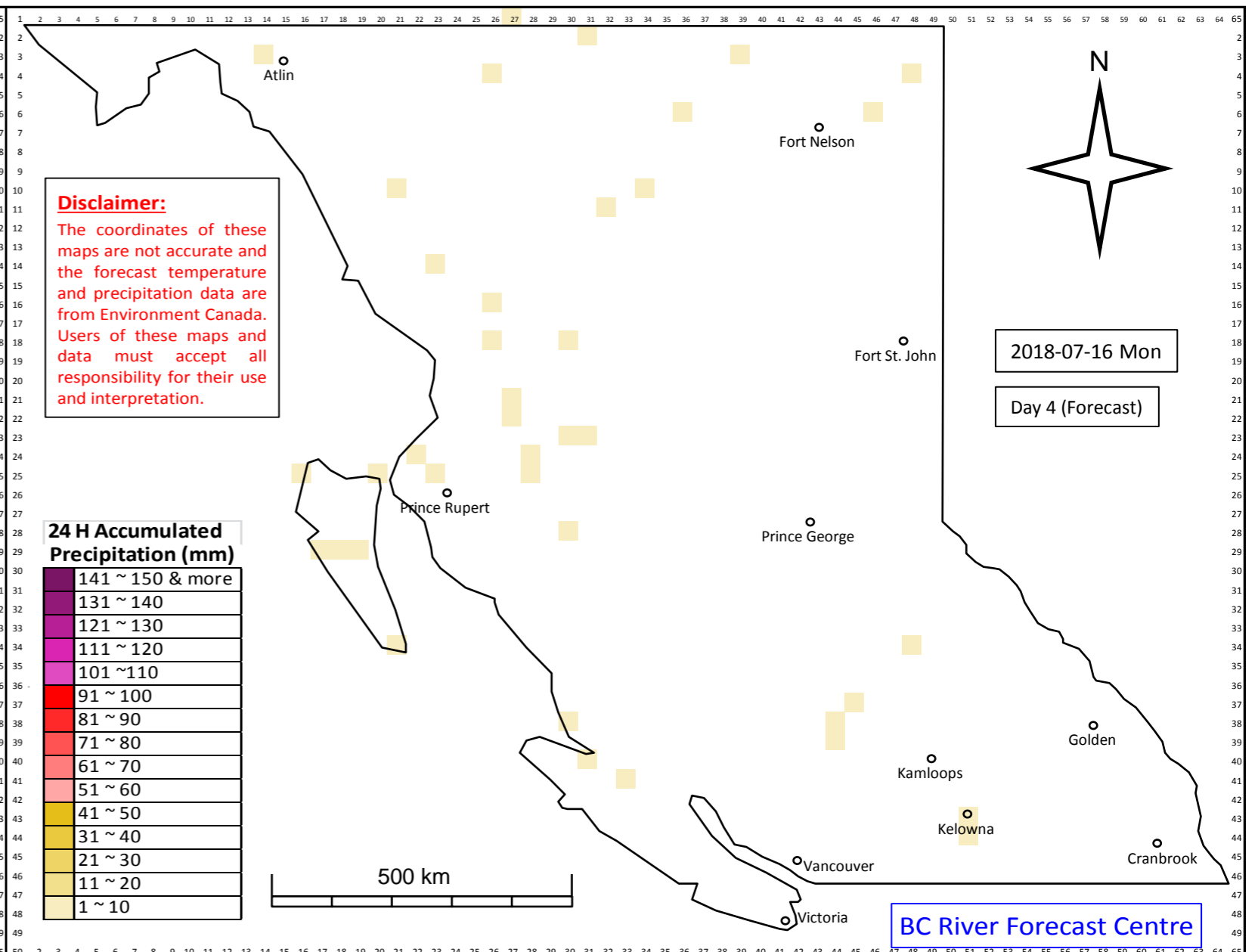
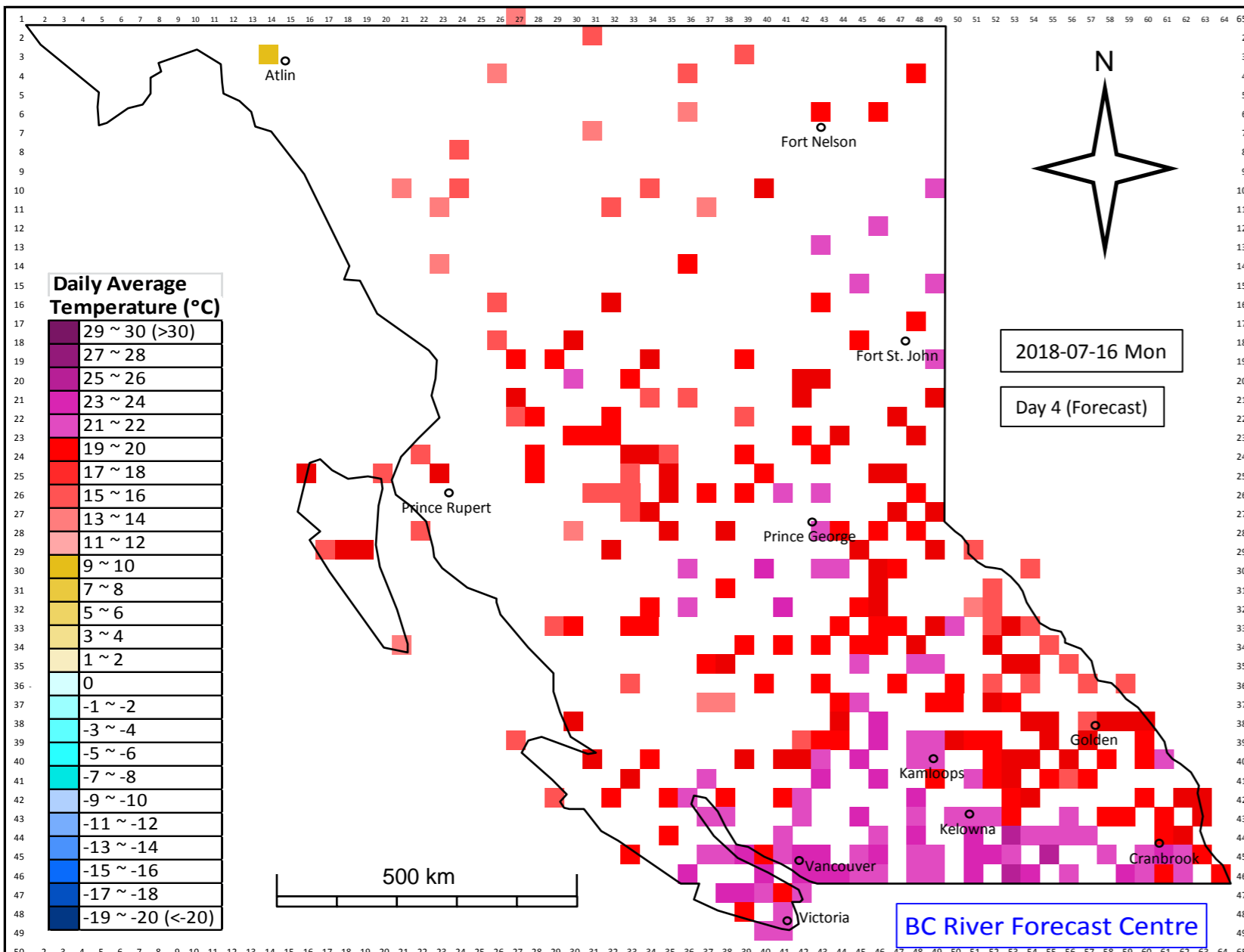


**Disclaimer:**  
The coordinates of these maps are not accurate and the forecast temperature and precipitation data are from Environment Canada. Users of these maps and data must accept all responsibility for their use and interpretation.

**Disclaimer:**  
The coordinates of these maps are not accurate and the forecast temperature and precipitation data are from Environment Canada. Users of these maps and data must accept all responsibility for their use and interpretation.







**Disclaimer:**  
The coordinates of these maps are not accurate and the forecast temperature and precipitation data are from Environment Canada. Users of these maps and data must accept all responsibility for their use and interpretation.

**Disclaimer:**  
The coordinates of these maps are not accurate and the forecast temperature and precipitation data are from Environment Canada. Users of these maps and data must accept all responsibility for their use and interpretation.

